

**AERODROME OBSTACLE  
CHART - ICAO**

TYPE A (OPERATING LIMITATIONS)

DIMENSIONS AND ELEVATIONS IN METRES

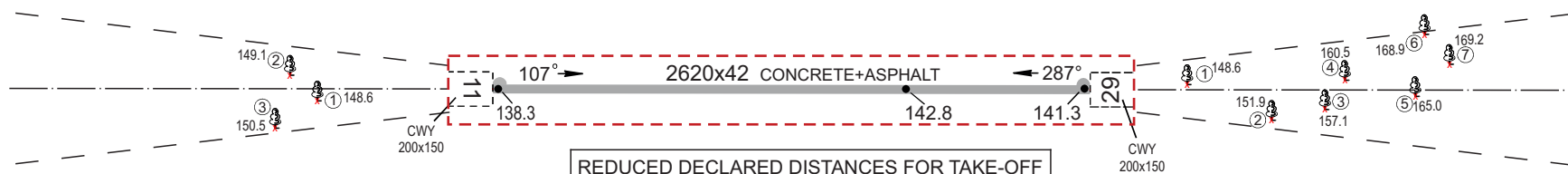
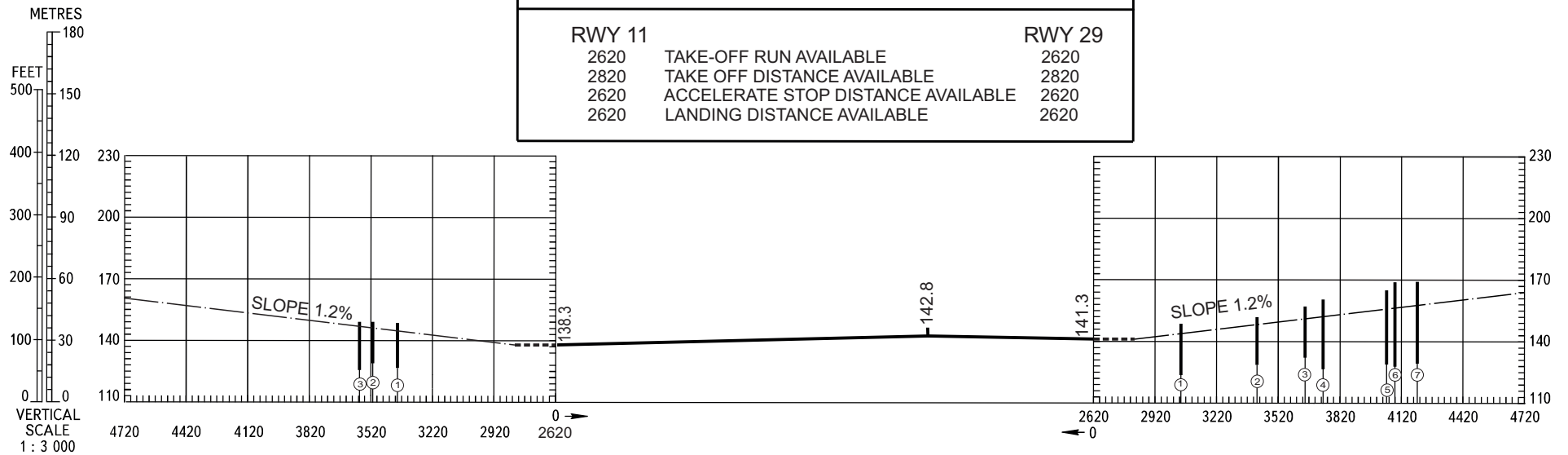
**BREST, BELARUS**

**BREST**

**RWY 11/29**

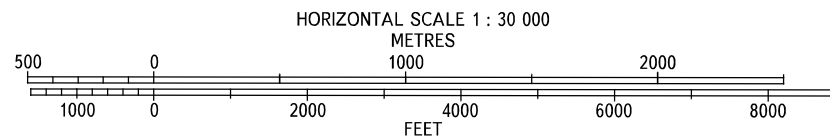
MAGNETIC VARIATION 7°E

DECLARED DISTANCES		
<b>RWY 11</b>		<b>RWY 29</b>
2620	TAKE-OFF RUN AVAILABLE	2620
2820	TAKE OFF DISTANCE AVAILABLE	2820
2620	ACCELERATE STOP DISTANCE AVAILABLE	2620
2620	LANDING DISTANCE AVAILABLE	2620



REDUCED DECLARED DISTANCES FOR TAKE-OFF				
RWY	INTERSECTION	TORA	TODA	ASDA
11	TWY A	1275	1475	1275
29	TWY A	1345	1545	1345

LEGEND	
IDENTIFICATION NUMBER	①
TREE, VEGETATION	



CHANGE: OBST.

THIS PAGE INTENTIONALLY LEFT BLANK